
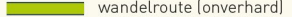
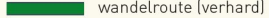
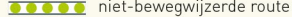











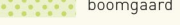
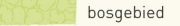
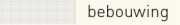


Met de Witte door Zichemwandering

-  **start** Station Zichem
Ernest Claesstraat
3271 Scherpenheuvel-Zichem
-  wandelroute (onverhard)
-  wandelroute (verhard)
-  niet-bewegwijzerde route
-  **246** wandelknooppunt
-  wandelrichting
-  kerk
-  toren
-  museum
-  watermolen
-  parking
-  drankgelegenheid
-  zitbank
-  picknickbank
-  treinstation
-  boomgaard
-  bosgebied
-  bebouwing

© Toerisme Vlaams-Brabant



0 km 500 m N



Wandelnetwerk de Merode, 700 km wandelplezier,
2 kaarten in 1 hoes te koop aan 9,95 euro in de
toeristische infokantoren, boekhandels en
www.toerismevlaamsbrabant.be/publicaties